

The Corpus of Anglo-Saxon Stone Sculpture

Volume VI

Lang, J, 2001. Corpus of Anglo-Saxon Stone Sculpture VI

Northern Yorkshire (Oxford)

This file contains all the figures, maps and tables printed in Volume VI of the Corpus of Anglo-Saxon Stone Sculpture, as they appear in the accompanying chapters.

© All images copyright of Corpus of Anglo-Saxon Stone Sculpture and cannot be reproduced for media or publication purposes without the permission of the project.



FIGURE 1
 Sites with sculpture in northern Yorkshire

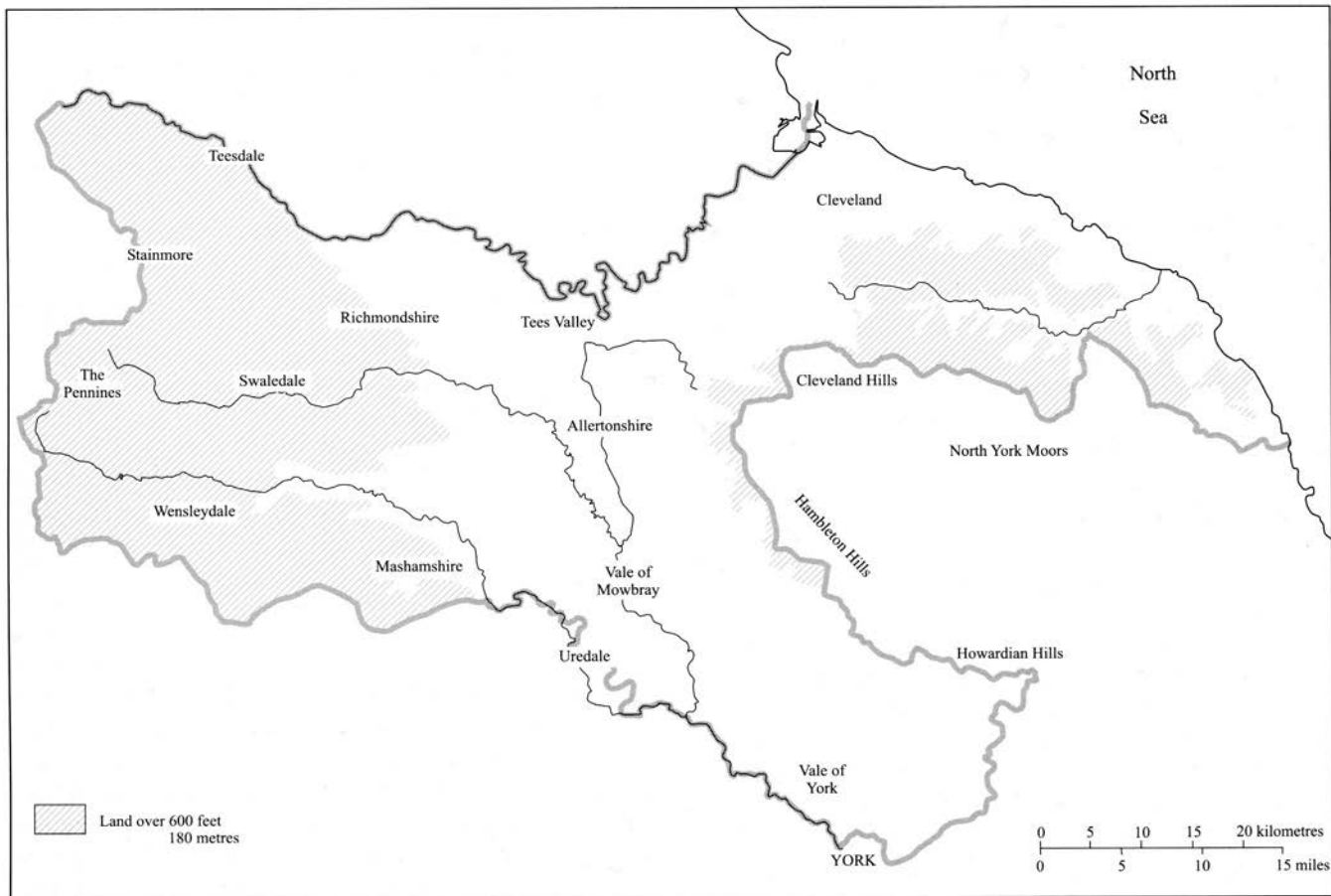


FIGURE 2
Northern Yorkshire – topography

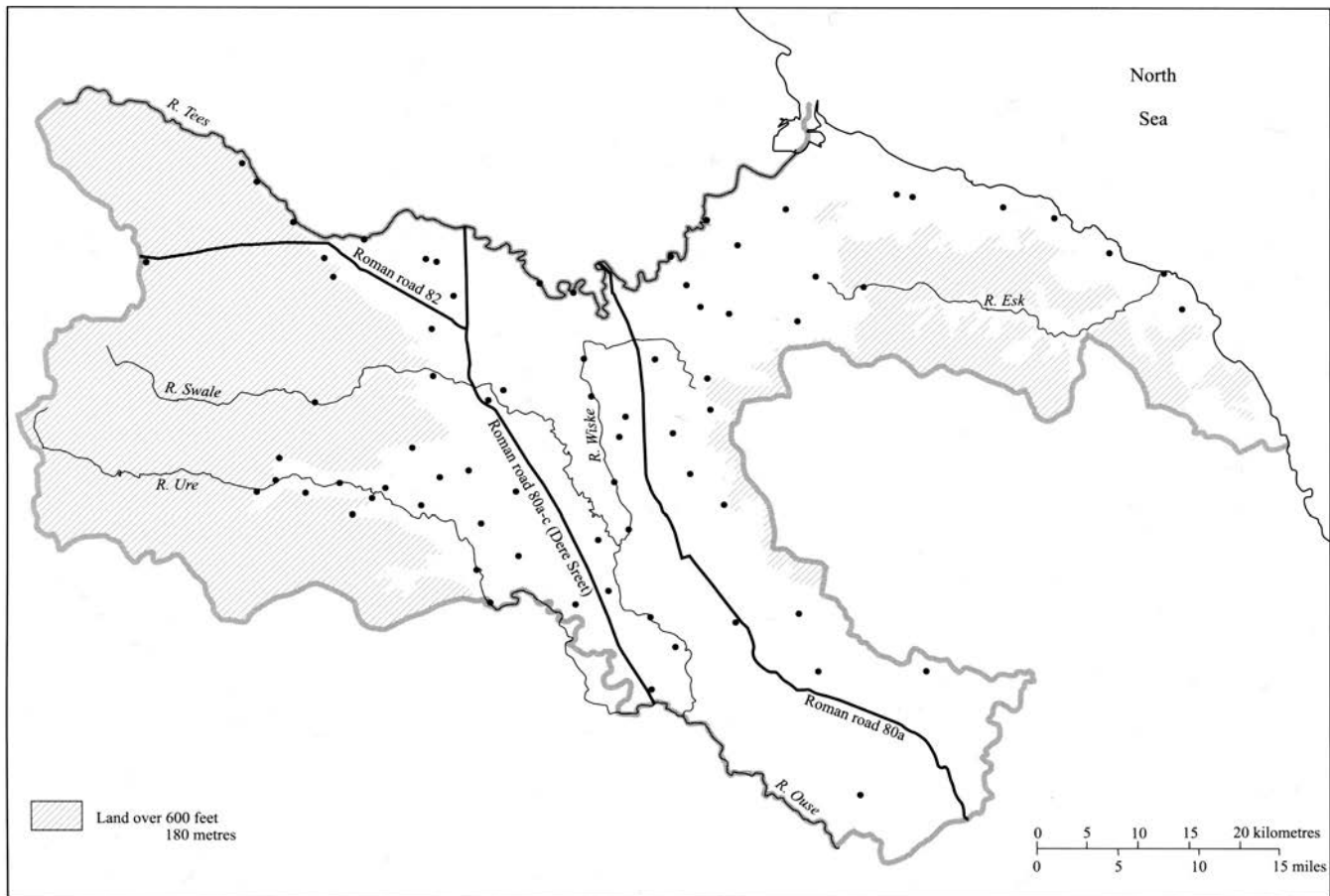


FIGURE 3
Northern Yorkshire – communications

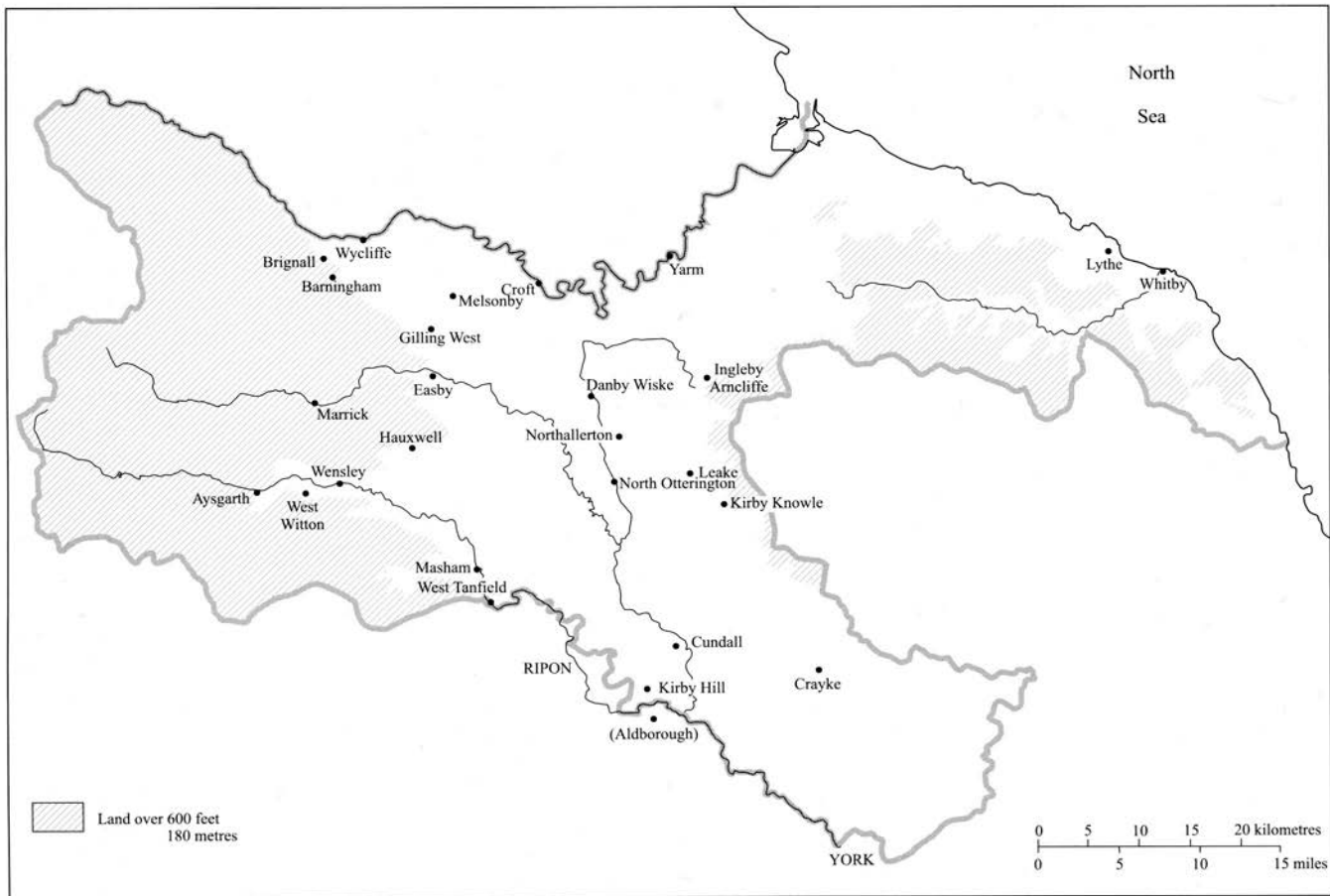


FIGURE 4
Sculpture earlier than *c.*950



FIGURE 5
Sculpture later than *c.*950

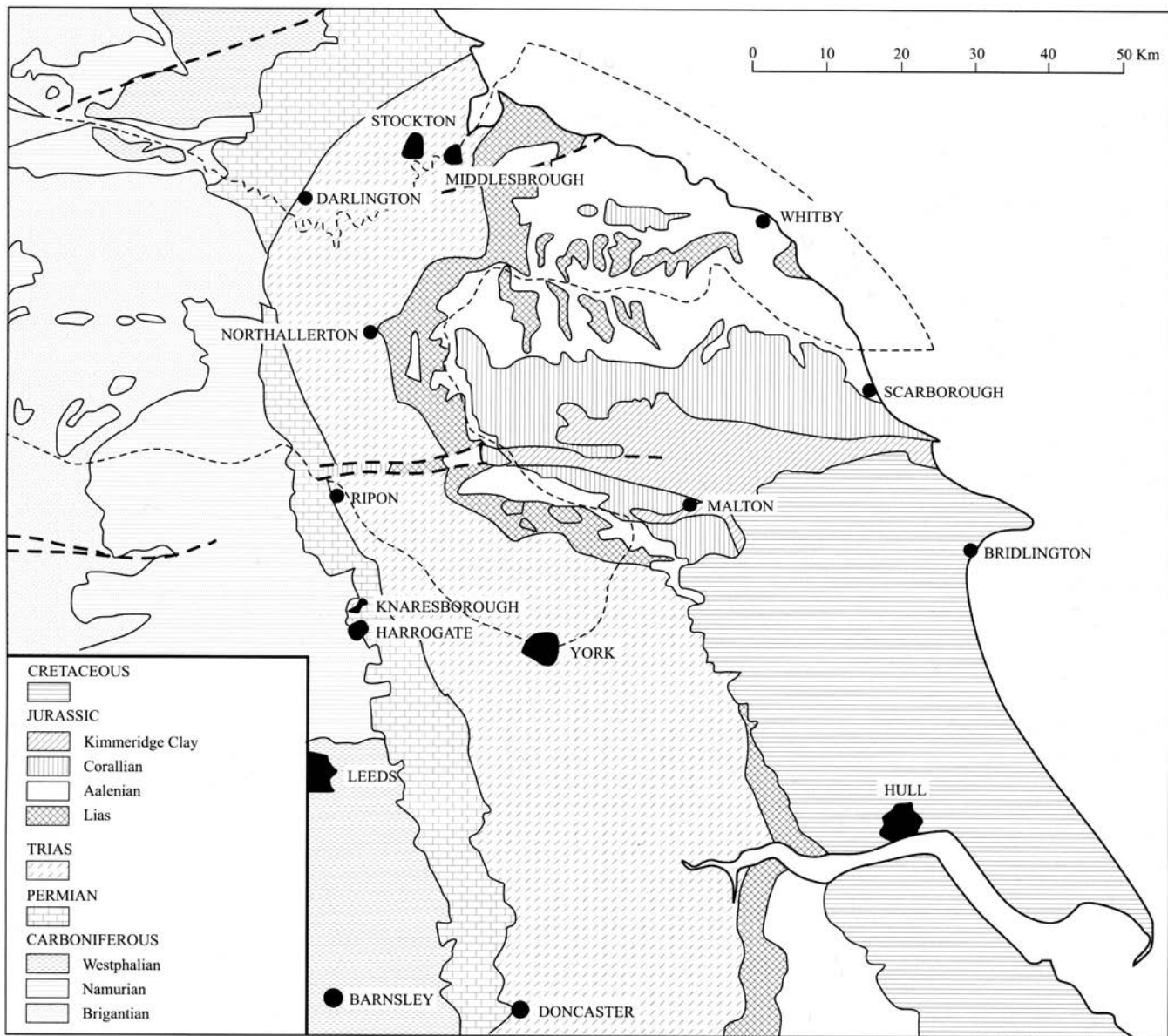


FIGURE 6
Geology

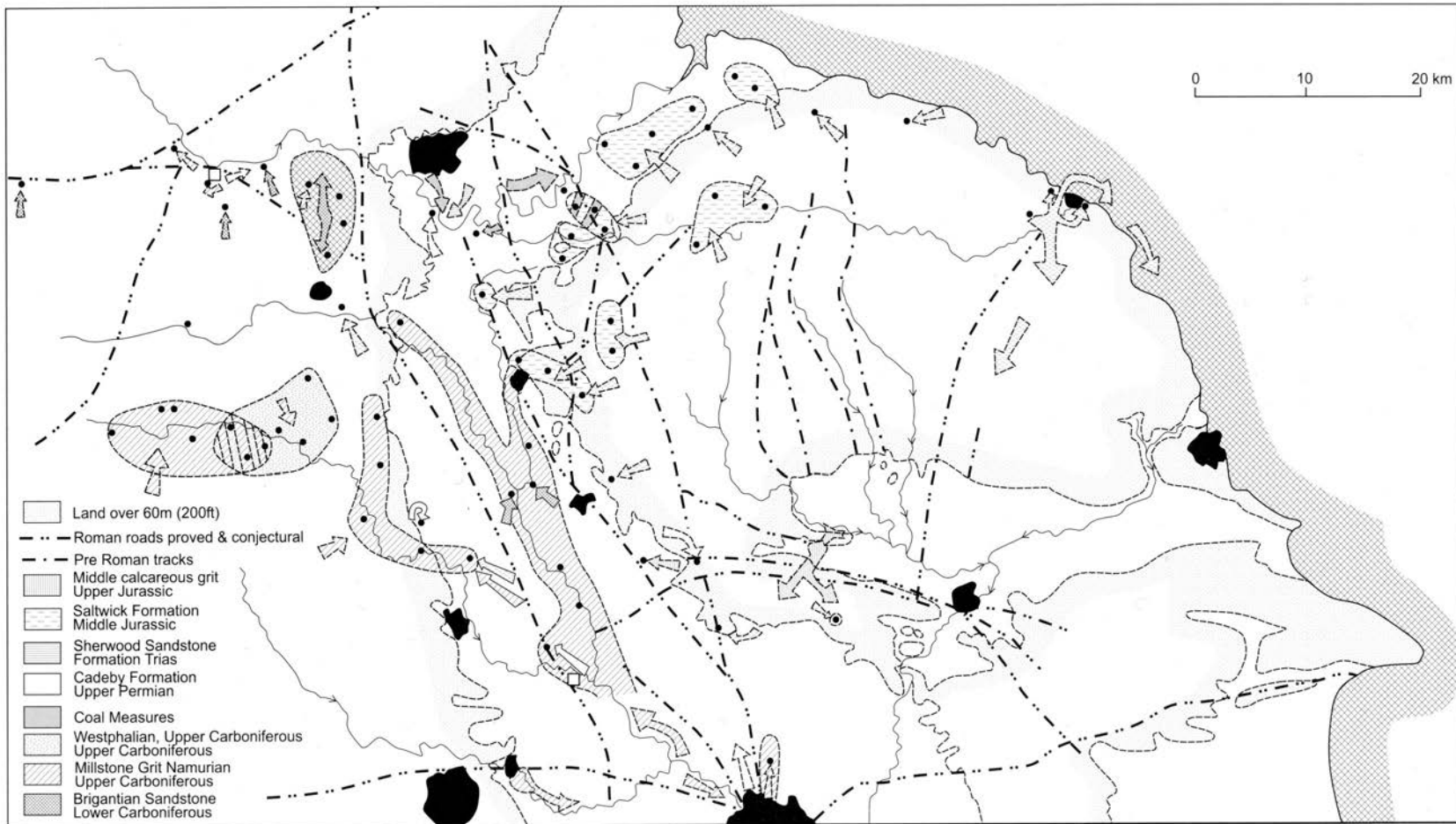


FIGURE 7

Sources and distribution of pre-Conquest sculpture stone in north Yorkshire

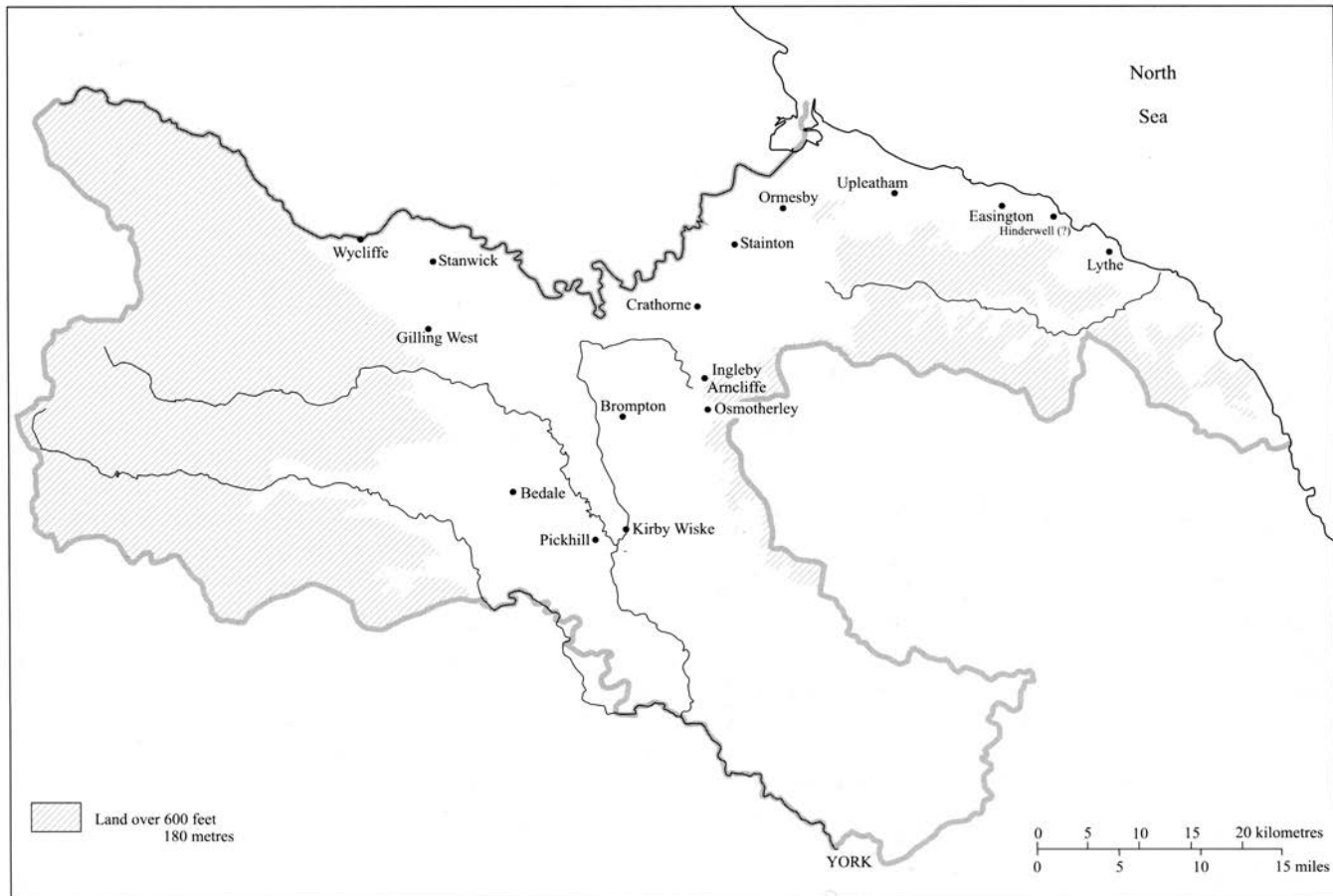


FIGURE 8
Distribution of hogback grave-covers

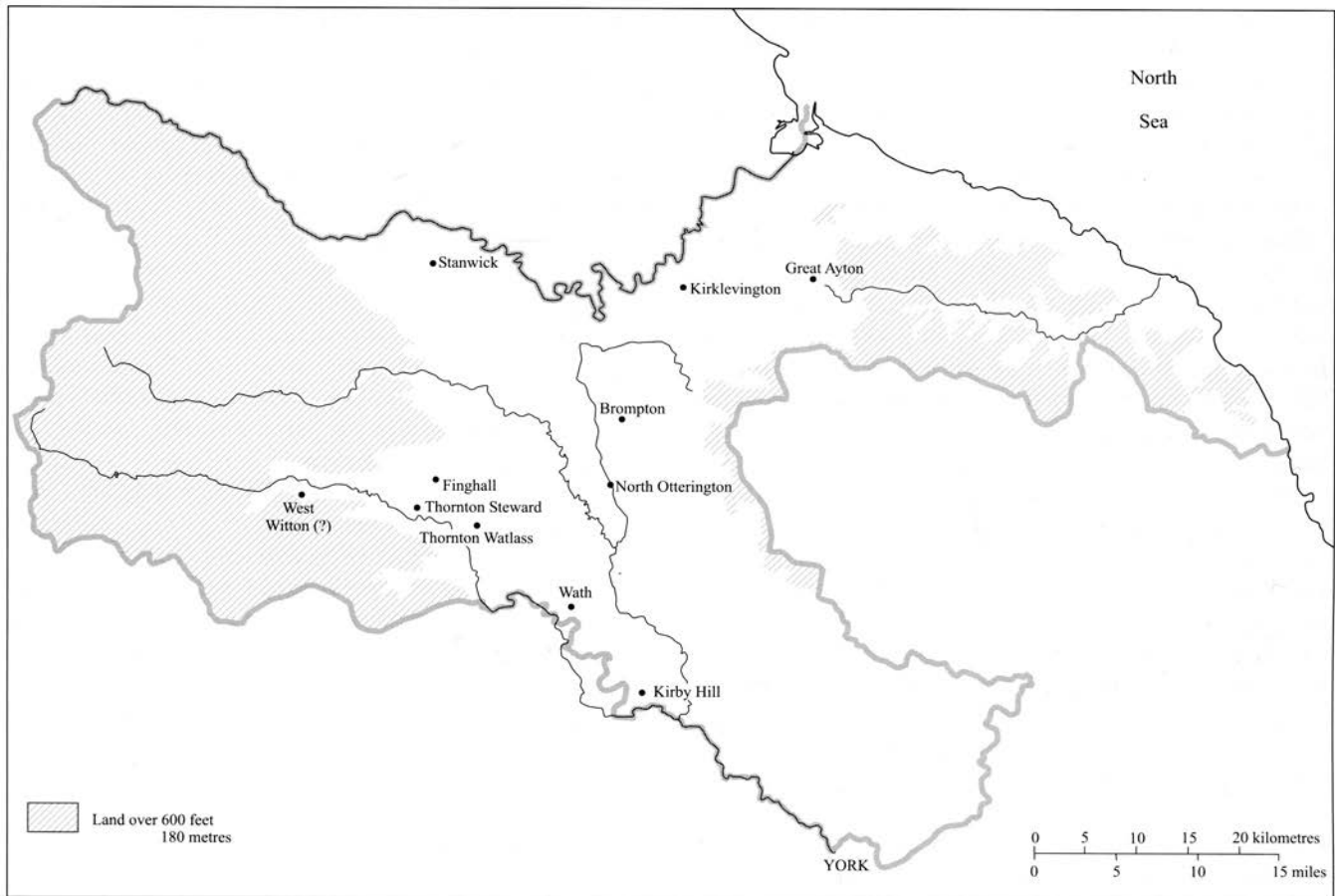


FIGURE 9
 Distribution of Viking-age crucifixions

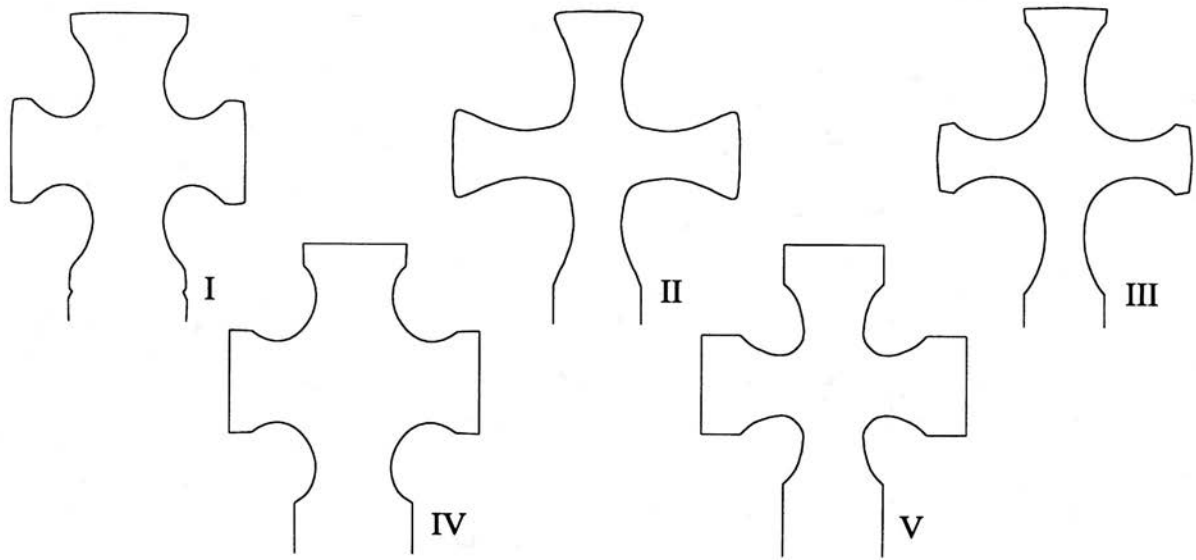


FIGURE 10
Whitby cross-head types

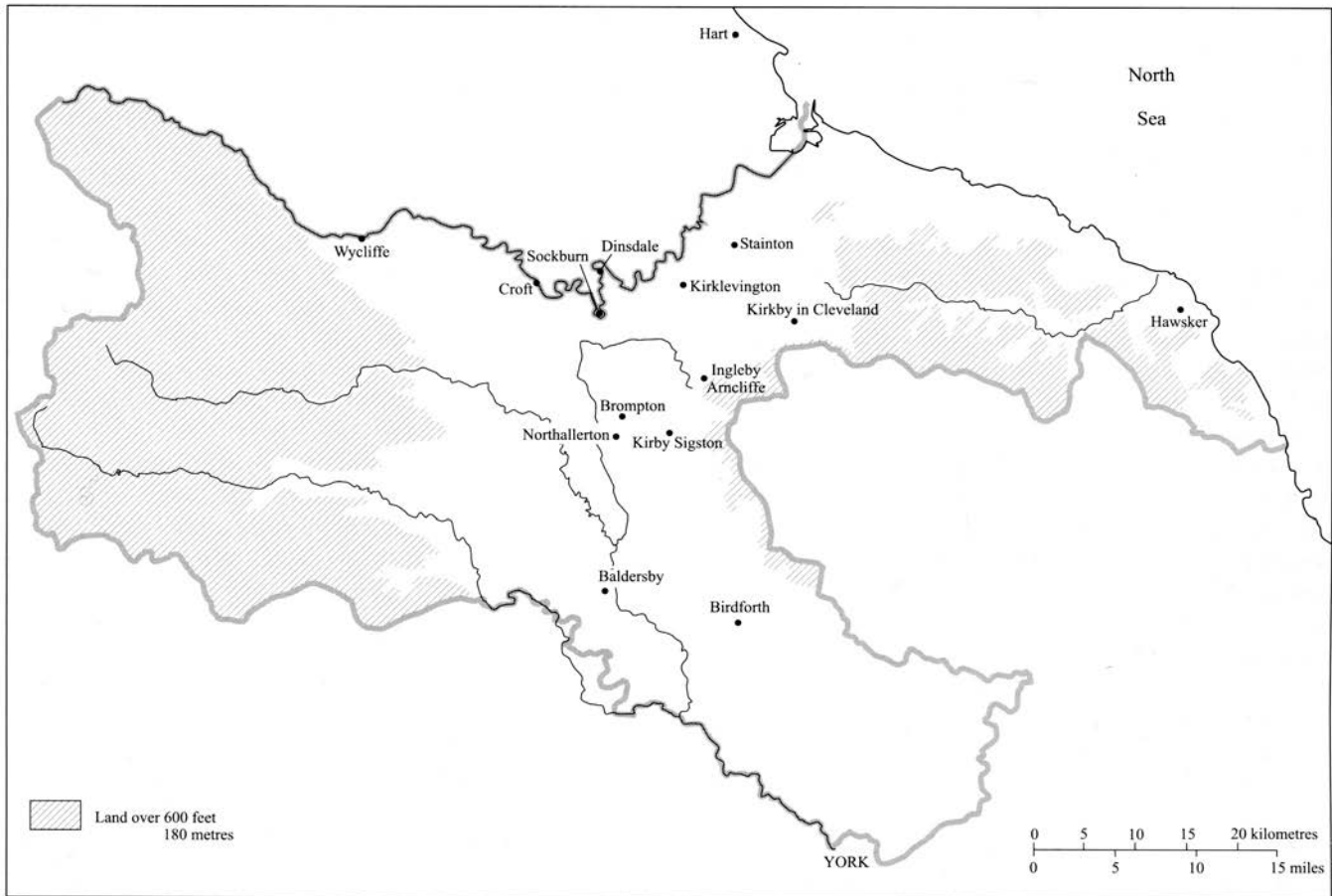


FIGURE 11

The Brompton school and the Allertonshire workshop




FIGURE 12 The 'Brompton loop'

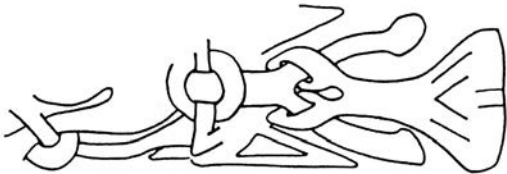


FIGURE 13
Bedale 6A, Weland motif (1:8)



FIGURE 14
 Cundall/Aldbrough 1, after Collingwood, with missing areas shaded (1:11)




FIGURE 15
Kirby Hill 9A, Sigurd motif (nts)





FIGURE 16

Kirby Hill 12, faces A and D (1:8)

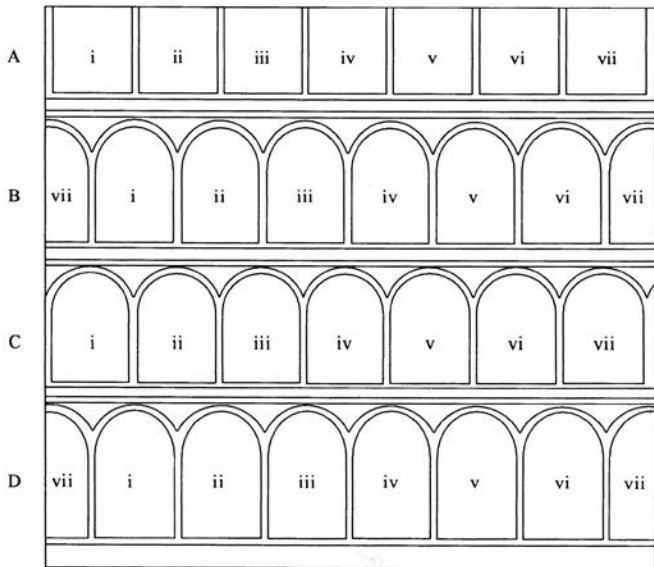


FIGURE 17
Masham 1, layout of the panels


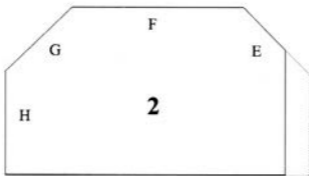


FIGURE 18

Melsonby 1 and 2, lettering of faces A-H

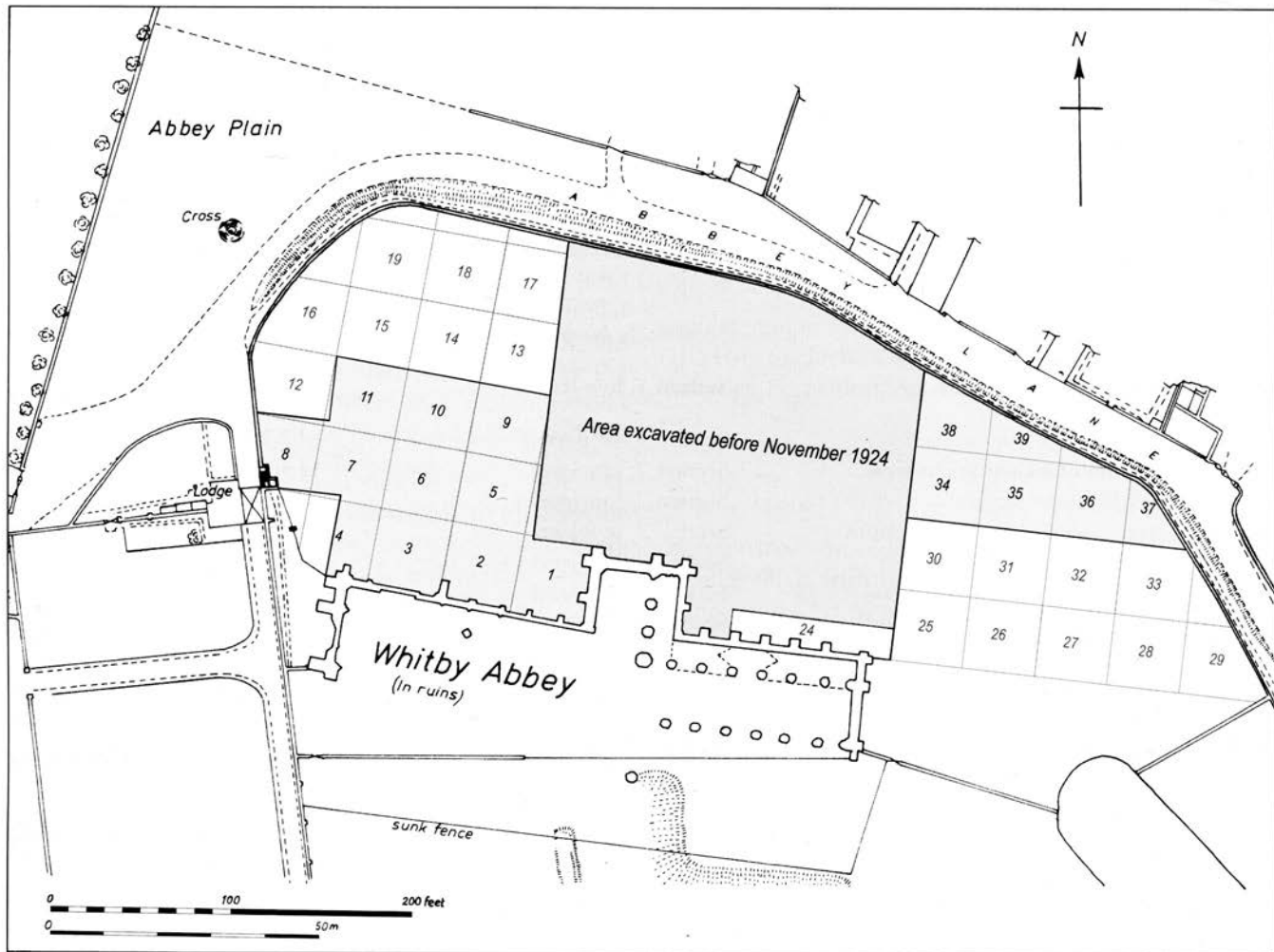


FIGURE 19

Whitby Abbey, grid plan of the excavated areas, 1920 to 1928 (central area excavated prior to November 1924 not gridded). Based on Peers and Radford 1943, pl. XXXI, and Cramp 1976a, fig. 5.8. See also the interpretative plans published by Rahtz (1976, fig. 5.7; 1995, fig. 2), Cramp (1993, fig. 7.1), and Johnson (1993, fig. 11.1), and the plan of excavations within the medieval abbey published by Hood (1927, fig. on 66).

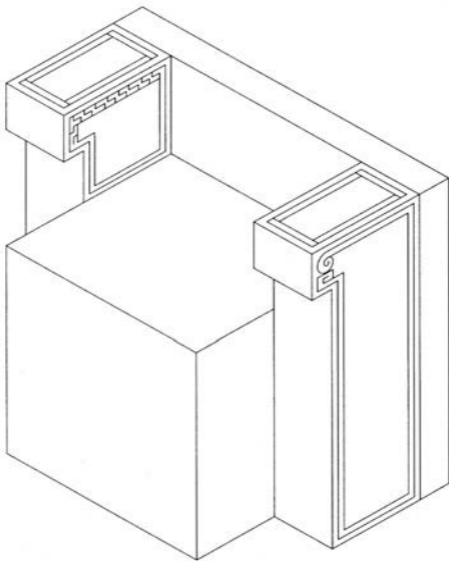


FIGURE 20
Whitby 52a-b, reconstruction

TABLE 1. Stratigraphical divisions in northern Yorkshire

<i>Geological Period</i>	<i>Horizon</i>	<i>Rock Type</i>
JURASSIC	Kimmeridge Clay Formation Corallian Oolite Formation Lower Calcareous Grit Formation Kellaways Formation Upper Cornbrash	Middle Calcareous Grit
MIDDLE JURASSIC	Scalby Formation Scarborough Formation Cloughton Formation Whitwell Oolite Formation Eller Beck Formation Saltwick Formation Dogger Formation	deltaic sandstones
LOWER JURASSIC	Upper Lias Middle Lias Lower Lias	
TRIASSIC	Penarth Group Mercia Mudstone Group Sherwood Sandstone Group	soft red fluviatile sandstones
PERMIAN	Sherwood Sandstone Group (lowest part) Roxby Formation Brotherton Formation Edlington Formation Cadeby & Ford Formations Marl Slate Formation	detrital and oolitic dolomitic limestones
UPPER CARBONIFEROUS	Westphalian Namurian	coal measure deltaic sandstone deltaic sandstone Millstone Grit (Red Scar Grit, Plompton Grit etc.)

TABLE 2. Hogback types in northern Yorkshire

<i>Site name and number</i>		<i>Type</i>	<i>Lang 1984a</i>	<i>Cramp 1991</i>
Bedale	5	scroll	XI	h
	6	(transitional)	VII/X	g/k
Brompton	16	extended niche	II	d
	17	panel	III	a
	18	panel	III	a
	19	panel	III	a
	20	extended niche	II	d
	21	extended niche	II	d
	22	niche	I	c
	23	panel	III	a
	24	extended niche	II	d
	25	panel	III	a
	26	(indeterminate)		
Crathorne	4	scroll	XI	h
	5	scroll	XI	h
	6	scroll	XI	h
	7	(indeterminate)		
	8	(indeterminate)		
Easington	6	(indeterminate)		
	7	dragonisque	V	e
	8	enriched shrine	X	k
Gilling West	10	scroll	XI	h
Hinderwell	2	(unknown)		
Ingleby Arncliffe	3	house	IX	i
	4	niche	I	c
	5	(indeterminate)		
Kirby Wiske	2	scroll	XI	h
Lythe	17	enriched shrine	X	k
	18	enriched shrine	X	k
	19	enriched shrine	X	k
	20	enriched shrine	X	k
	21	enriched shrine	X	k
	22	enriched shrine	X	k
	23	enriched shrine	X	k
	24	enriched shrine	X	k
	25	(transitional)	V/X	e/k
	26	dragonisque	V	e
	27	dragonisque	V	e
	28	(transitional)	V/VI	e/f
	29	(indeterminate)		
30	wheel rim	VIII	j	
31	wheel rim	VIII	j	
32	house	IX	i	
33	house	IX	i	
Ormesby	4	house	IX	i
Osmotherley	4	vestigial	VI	f
Pickhill	3	vestigial	VI	f
	4	(indeterminate)		

<i>Site name and number</i>		<i>Type</i>	<i>Lang 1984a</i>	<i>Cramp 1991</i>
Stainton	6	panel	III	a
Stanwick	12	dragonesque	V	e
	13	dragonesque	V	e
Upleatham	4	dragonesque	V	e
Wycliffe	5	pilaster	IV	b
	6	(indeterminate)		
	7	panel	III	a

TABLE 3. Sculpture found in clearance excavations at Whitby Abbey, as recorded in the surviving finds register, 1921–25 (English Heritage manuscript notebook, Helmsley; British Museum typescript). The right-hand column lists the identifications proposed here.

6.	1 cross head with Runic inscription	At entrance to Abbey (inside)	8.1.21	26
36.	Part of broken head of cross	Tip near Transept wall, west	-.6.21	
158.	Part of Celtic cross shaft 1'6" × 12' × 6" incised on 4 sides	S.W. angle (internal side) West wall in N. Transept	1.6.22	4
285.	1 piece incised stone (Saxon)	North area in line with Chancel	17.12.23	
305.	1 lug of Celtic cross (inscribed)	N.W. external angle of Chancel	16.1.24	22
326.	1 stone, like pillow stone	North side of Chancel (boundary wall)	18.1.24	51?
394.	1 cross with (fragments)	North side of Chancel	18.2.24	25?
395.	Part of grave cross	North side of Chancel	19.2.24	
405.	1 ornament, cross in fragments	North side of N. Transept	5.3.24	52?
440.	Part of cross, incised (2 pieces)	North side of N. Transept	13.3.24	
441.	Part of cross, with letterings	North side of N. Transept	13.3.24	37?
442.	Rectangular stone (rough sides) with letterings	North side of N. Transept	13.3.24	49
495.	1 incised stone (Roman?)	At bottom of Well, No. 3		
496.	Fragment of stone cross (incised)	At bottom of Well, No. 5	1.4.24	1?
497.	Fragment of stone cross (incised)	At bottom of Well, No. 5	1.4.24	1?
498.	Fragment of grave cover	At bottom of Well, No. 6	2.4.24	
499.	Part of moulded shaft	North side of Chancel opp. N.W. angle	3.4.24	54?
500.	Part of moulded jamb	North side of Chancel opp. centre	4.4.24	63
501.	Part of incised stone	N. side of Chancel, centre	4.4.24	
502.	1 piece moulded string	N. side of Chancel, centre	5.4.24	
503.	Part of grave cover	N. side of N. Transept	6.4.24	
504.	Part of circular shaft	N. side of N. Transept	6.4.24	
505.	1 stone sink	N. side of N. Transept	7.4.24	
506.	1 stone arch	N. side of N. Transept	7.4.24	
573.	1 fragment stone with letterings	N. side of Chancel	8.5.24	48?
574.	Part of stone cross, incised	N. side of Chancel	7.5.24	
656.	2 XIIth cent. stone crosses one at head and one at feet of 8th grave from Abbey	Section 2, N.W. corner Replaced in situ	26.11.24	57, 58
659.	Inscribed Saxon stone	Section 4, 4/2 below datum	1.12.24	47?
675.	Portion of Saxon mullion (baluster shaft)	Section 2, low level	5.12.24	53
678.	Portion of Saxon cross	Section 2, low level	18.12.24	
679.	Portion of Saxon cross	Section 2, low level	18.12.24	
680.	Portion of Saxon cross	Section 2, low level	19.12.24	
681.	Portion of Saxon cross	Section 2, low level	19.12.24	
683.	Portion of Runic inscription	Section 2, low level	8.12.24	34
684.	Portion of a Saxon headstone	Section 2, low level	9.12.24	
687.	Portion of Saxon cross, inscribed R.H.T.	Section 2, low level	11.12.24	24
688.	Portion of Saxon cross, inscribed H.I.C.	Section 2, low level	11.12.24	20
689.	Portion of Saxon cross, long inscription	Section 2, low level	9.12.24	23

690.	Portion of Saxon cross, smaller [inscription]	Section 2, low level	12.12.24	21?
692.	Shaft of incised Saxon cross	Section 4, 1st bay from W.	15.12.24	
693.	Small portion of Saxon cross	Section 3, low level	15.12.24	
695.	Portion of Saxon coffin slab	Section 4, low level	16.12.24	38?
699.	Portion of Saxon cross-shaft	Section 2, low level	16.12.24	
709.	Portion of Saxon cross	Section 1	19.12.24	
721.	Deeply incised portion of a Saxon cross	Section 4, low level	22.12.24	50?
736.	Portion of Saxon cross	Section 1, low level	5.1.25	
741.	Portion of incised Saxon cross	Section 1, low level	6.1.25	
747.	Portion of Saxon cross	Section 4, low level	7.1.25	
768.	Base of a Saxon cross	Saxon site N. of N. Transept	21.8.24	55
769.	Smaller base of a Saxon cross	Saxon site N. of N. Transept	21.8.24	56
785.	Portion of Saxon cross-shaft incised with beasts etc.	Section 2	30.1.25	33?
788.	Saxon cross-head and shaft 4' 7" high	Section 35, from well	3.2.25	2
800.	Portion of Saxon cross (incised border)	Section 1, low level	7.2.25	
809.	Part of cross, bottom end	Section 4, on paving	14.2.25	5
903.	Portion of incised Saxon cross	Section 7, low level	14.5.25	
904.	Saxon cresset-stone	Section 7, low level	20.5.25	
905.	Saxon grave-cover in 2 portions	Section 7, low level	9.5.25	
906.	(ditto)	Section 7, low level	9.5.25	
968.	Portion of incised Saxon grave-cover	Section 5, low level	22.6.25	
984.	Portion of a Saxon grave-stone	Section 5, low level	14.7.25	
1041.	Portion of a Saxon ornamented stone	Section 11, low level	24.9.25	
1043.	Portion of an incised Saxon cross	Section 11, low level	24.9.25	
1067.	Portion of an incised Saxon cross	Section 11, low level	26.9.25	
1068.	Saxon stone used as a mould	Section 10, low level	1.10.25	32

TABLE 4. Whitby Abbey excavations, 1921–25: types of sculpture from specific areas (see Table 3 and Fig. 19)

<i>recorded location</i>	<i>cross fragments</i>	<i>inscriptions</i>	<i>grave-covers</i>	<i>architectural</i>	<i>bases</i>	<i>other</i>
In north transept	1					
North of transept	5	2	2	3	2	1
North of chancel	6	1		2		2
Section 1	4					
Section 2	8	5		1		
Section 3	1					
Section 4	4	1	1			
Section 5			1			1
Section 7	1		2			1
Section 10						1
Section 11	2					1
Section 35	1					